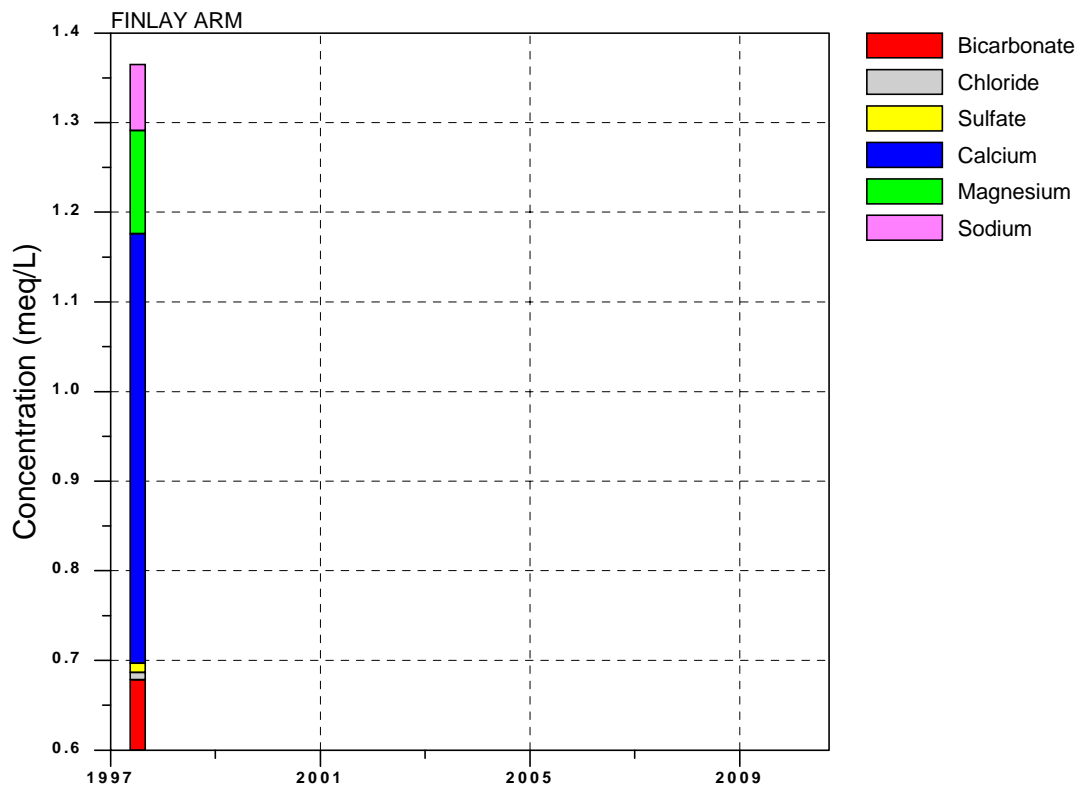
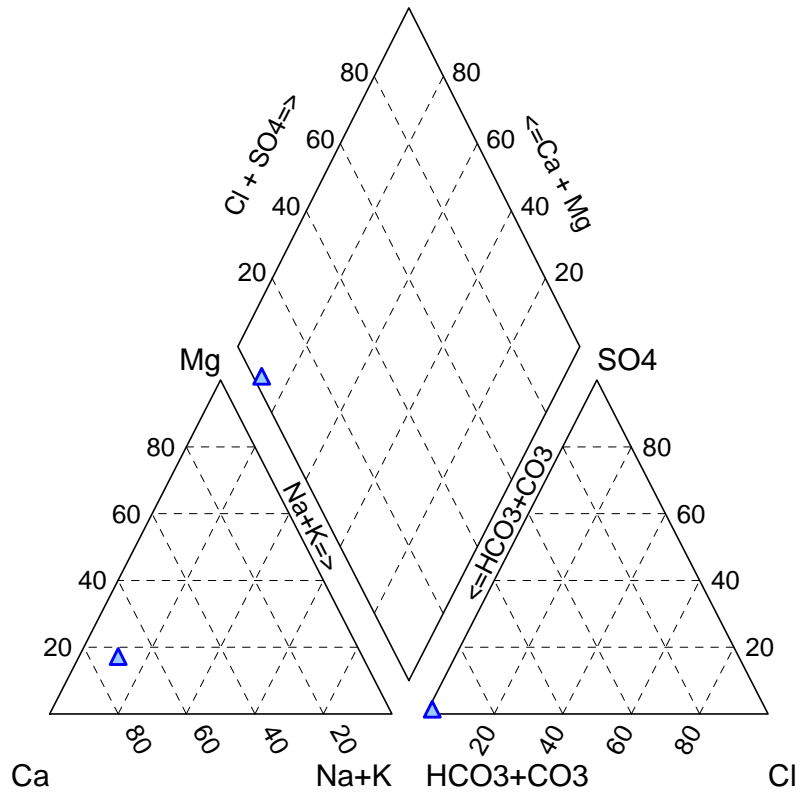


# FINLAY ARM

▲ FINLAY ARM



## Appendix: 2 Watershed piper diagram and bar plot over time

Project: PRRD water quality baseline

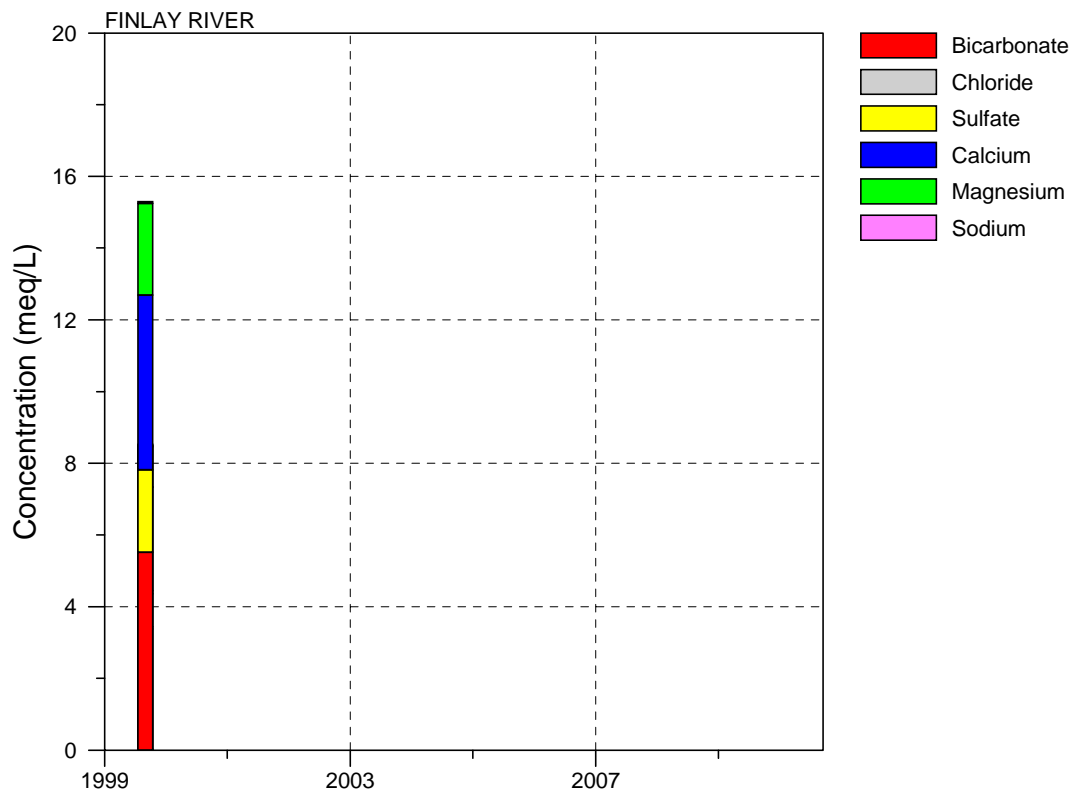
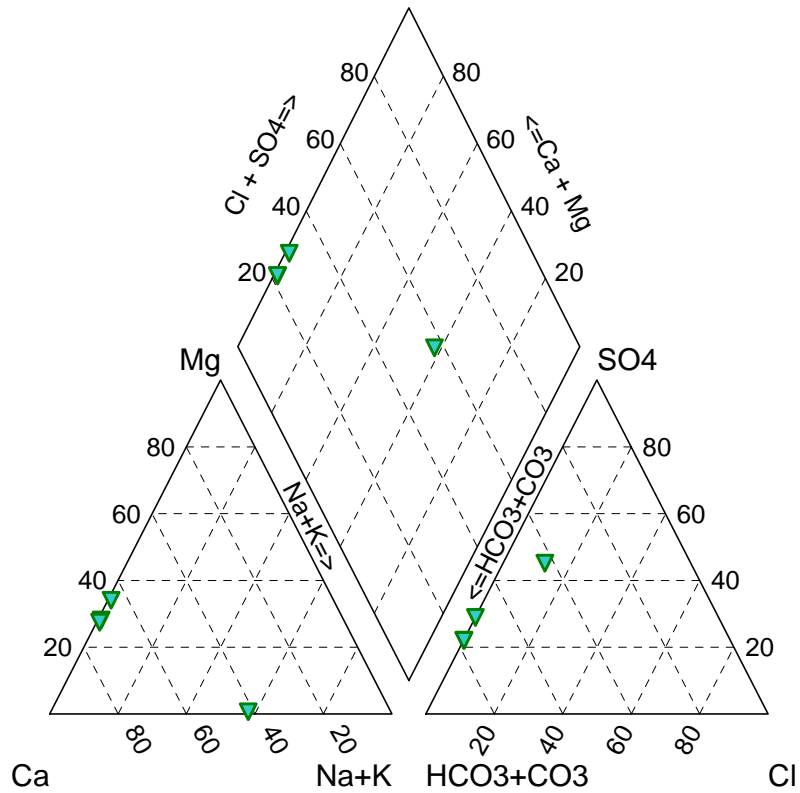
Date: June 2016

Project No: 14-18

Author: GW Solutions Inc.

# FINLAY RIVER

▼ FINLAY RIVER



## Appendix: 2 Watershed piper diagram and bar plot over time

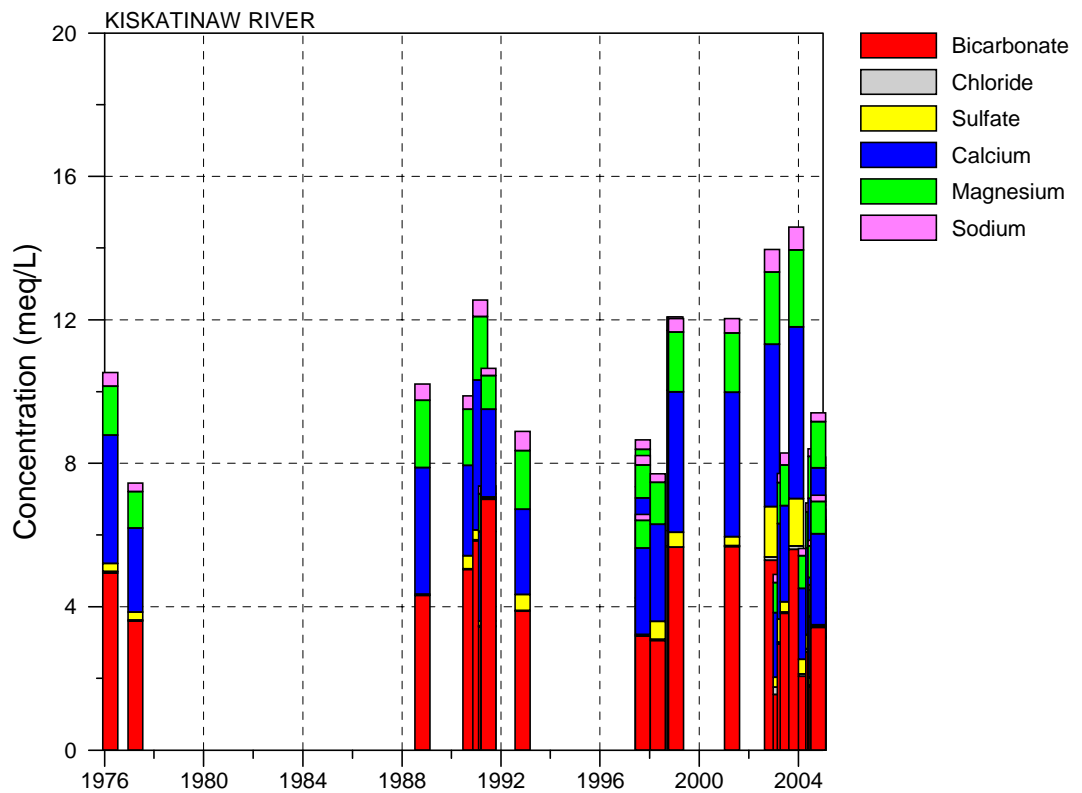
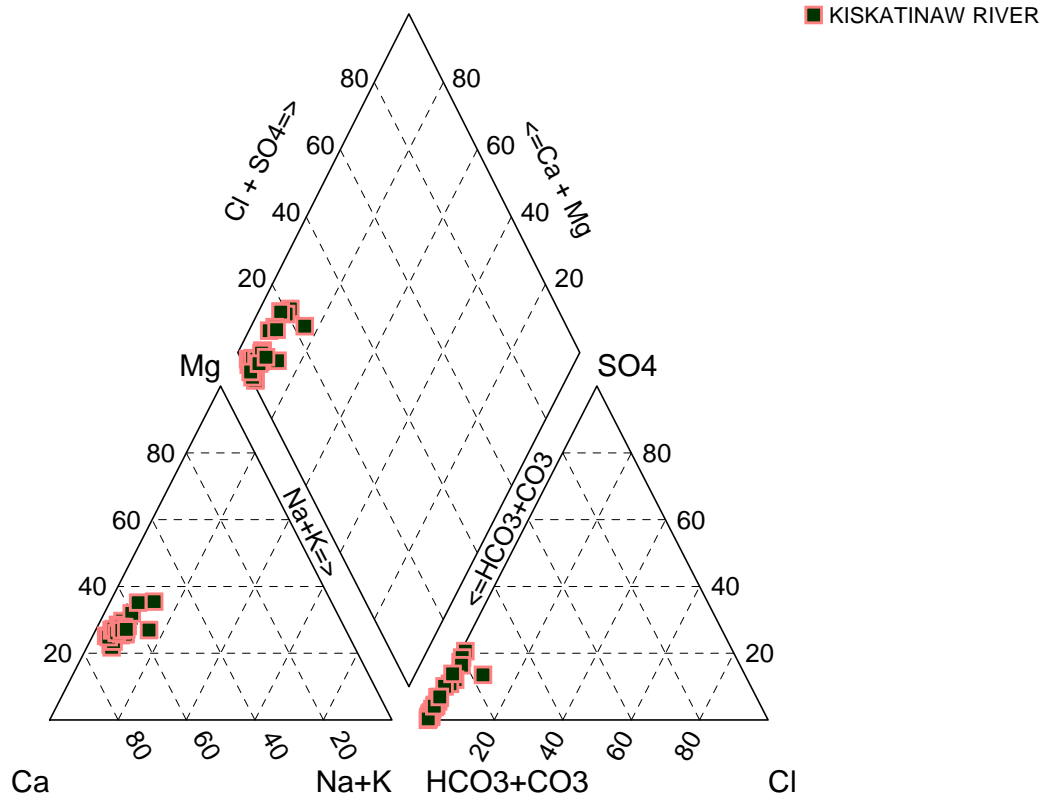
Project: PRRD water quality baseline

Date: June 2016

Project No: 14-18

Author: GW Solutions Inc.

# KISKATINAW RIVER



## Appendix: 2 Watershed piper diagram and bar plot over time

Project: PRRD water quality baseline

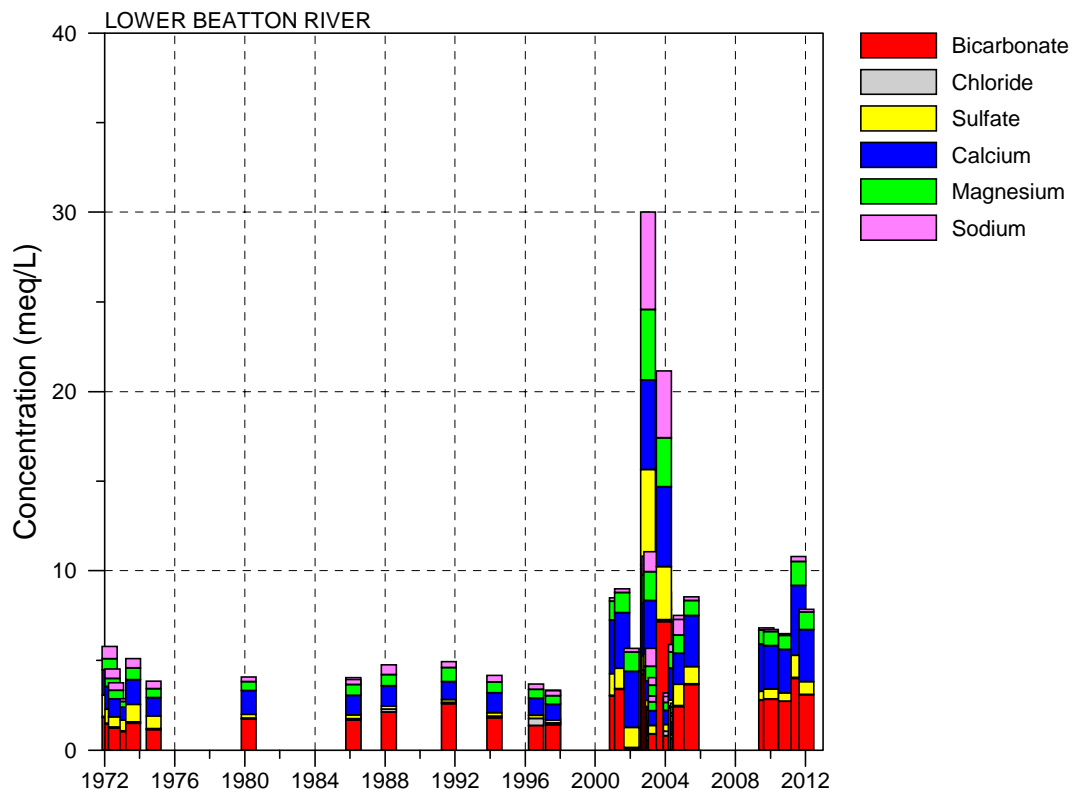
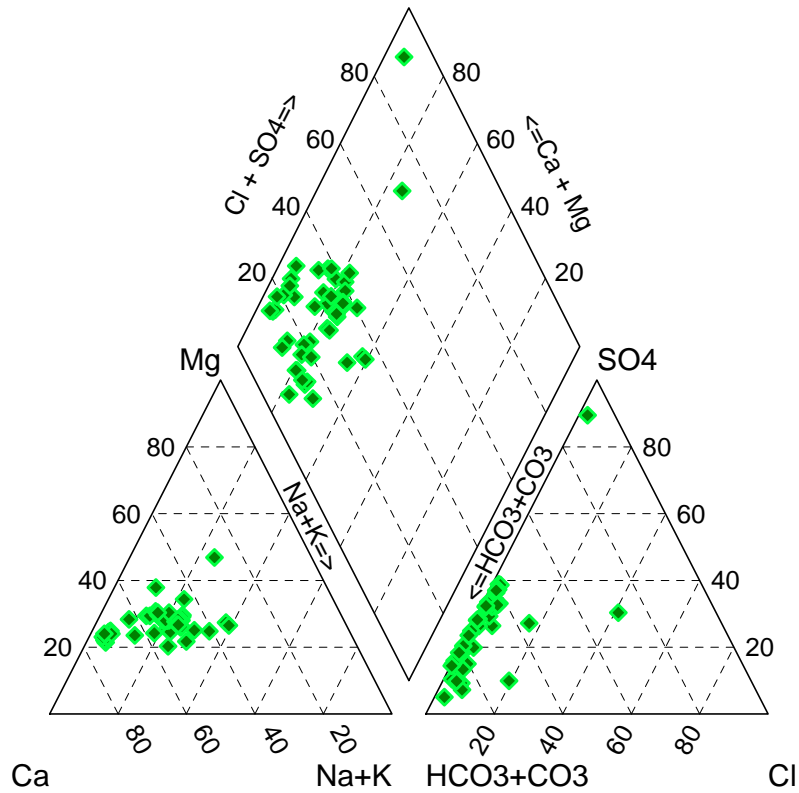
Date: June 2016

Project No: 14-18

Author: GW Solutions Inc.

# LOWER BEATTON RIVER

◆ LOWER BEATTON RIVER



## Appendix: 2 Watershed piper diagram and bar plot over time

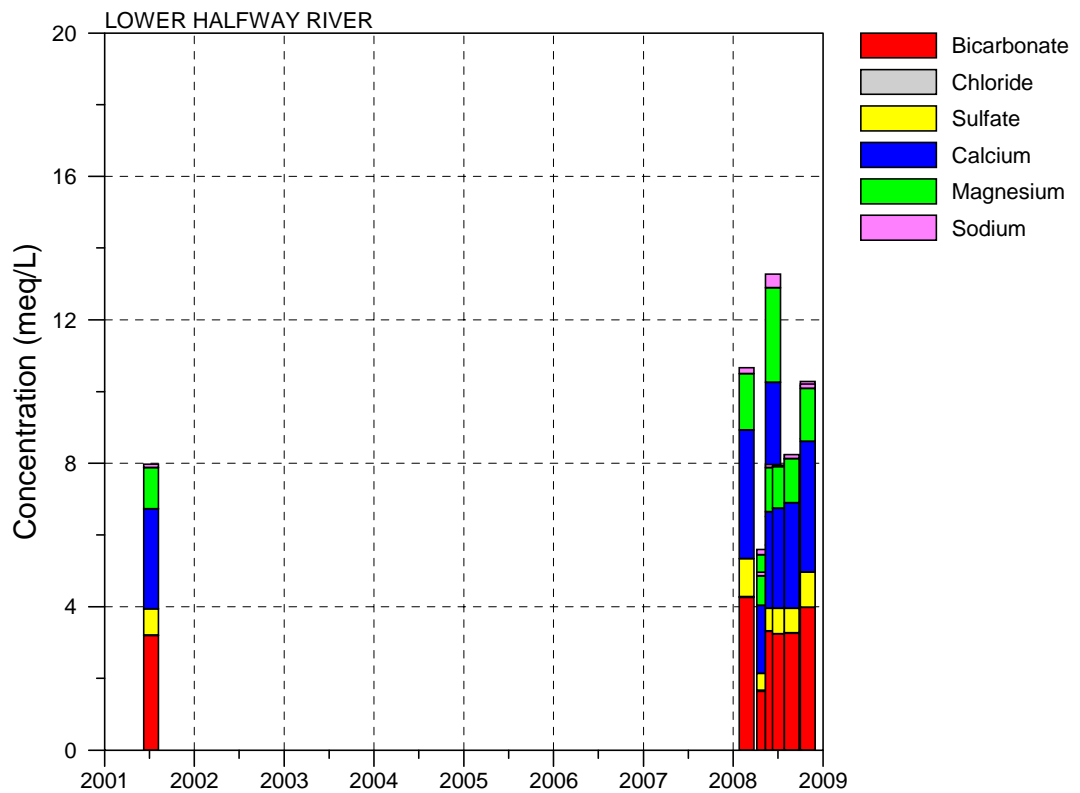
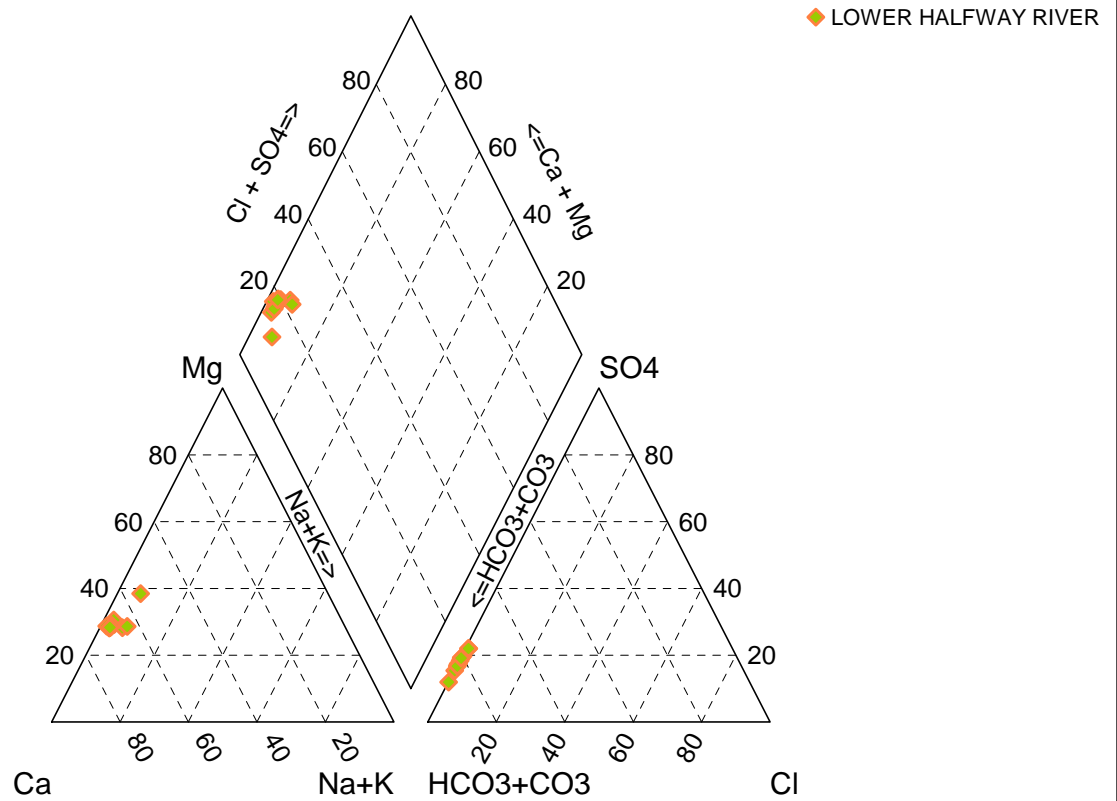
Project: PRRD water quality baseline

Date: June 2016

Project No: 14-18

Author: GW Solutions Inc.

## LOWER HALFWAY RIVER



## Appendix: 2 Watershed piper diagram and bar plot over time

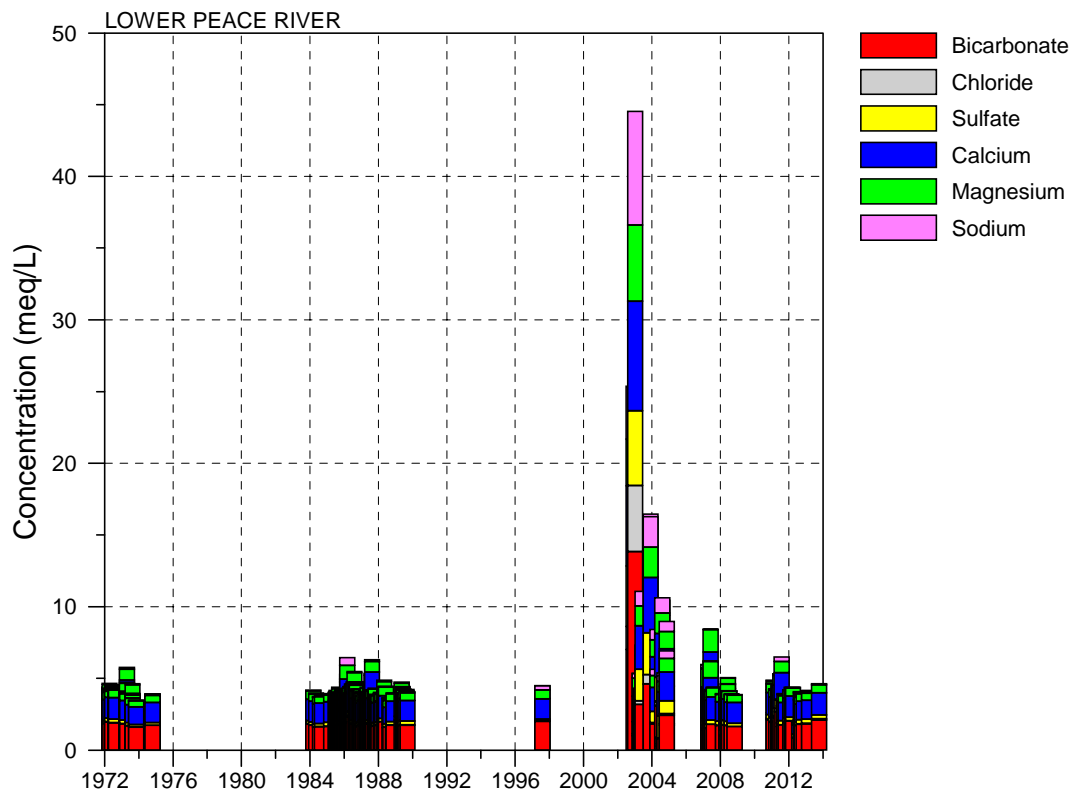
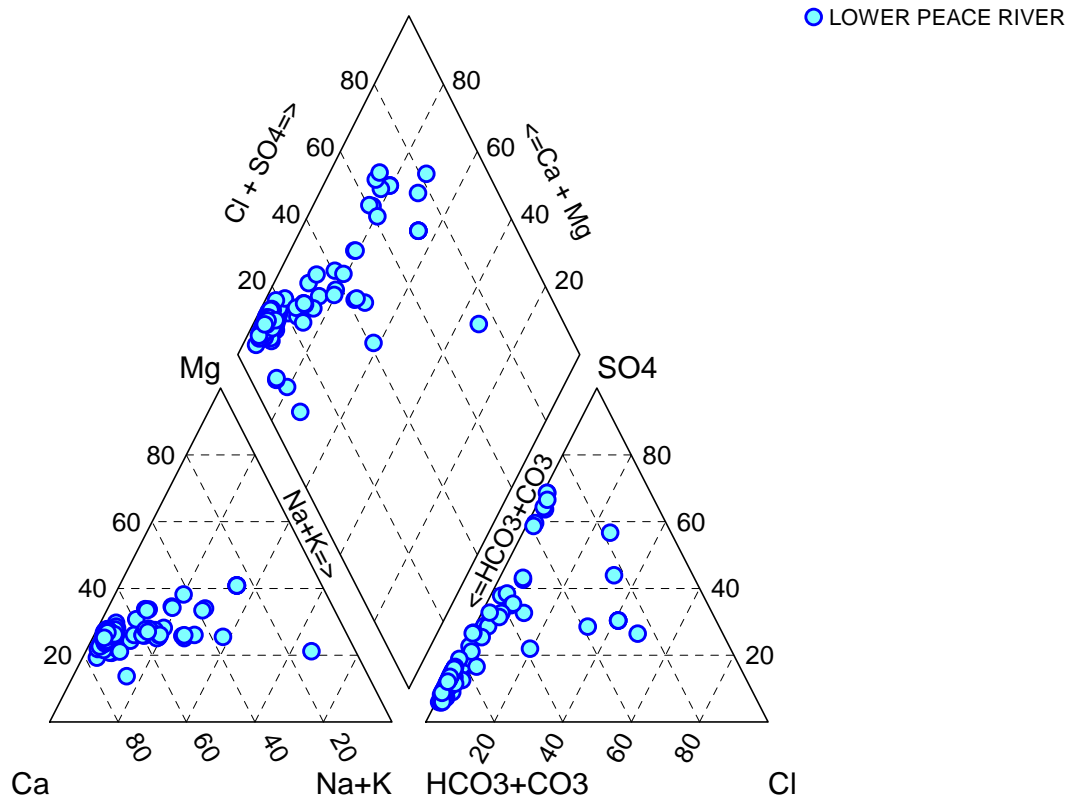
Project: PRRD water quality baseline

Date: June 2016

Project No: 14-18

Author: GW Solutions Inc.

# LOWER PEACE RIVER



## Appendix: 2 Watershed piper diagram and bar plot over time

Project: PRRD water quality baseline

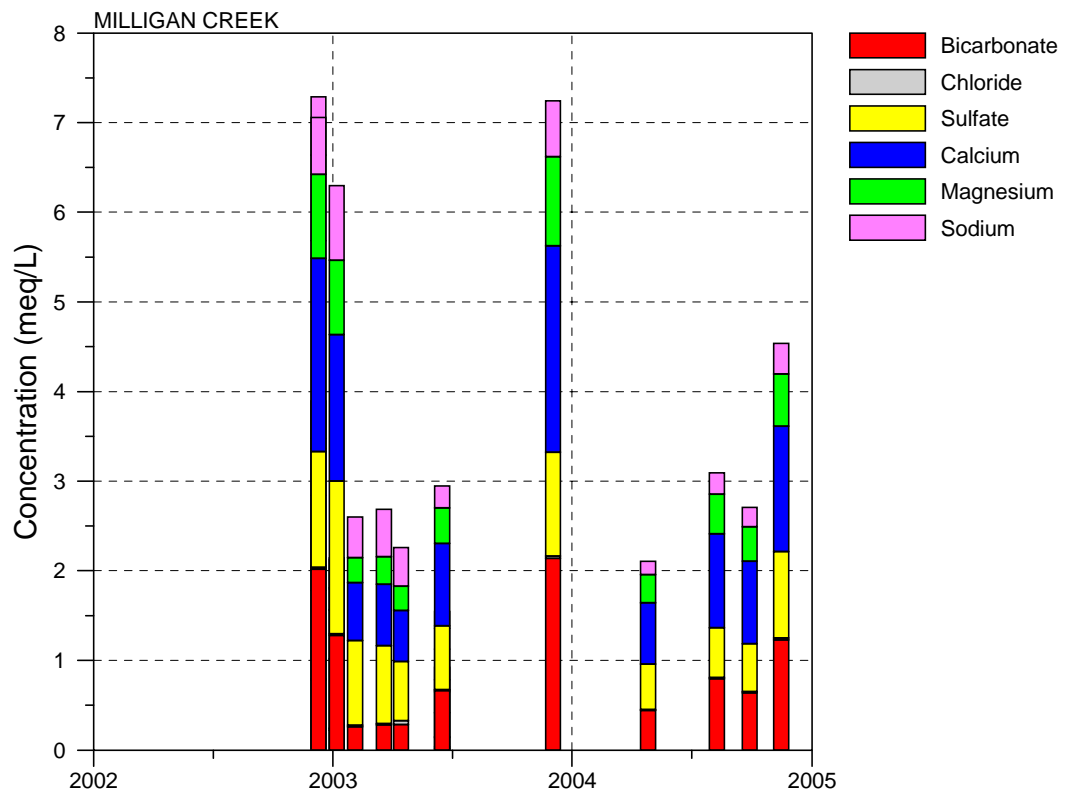
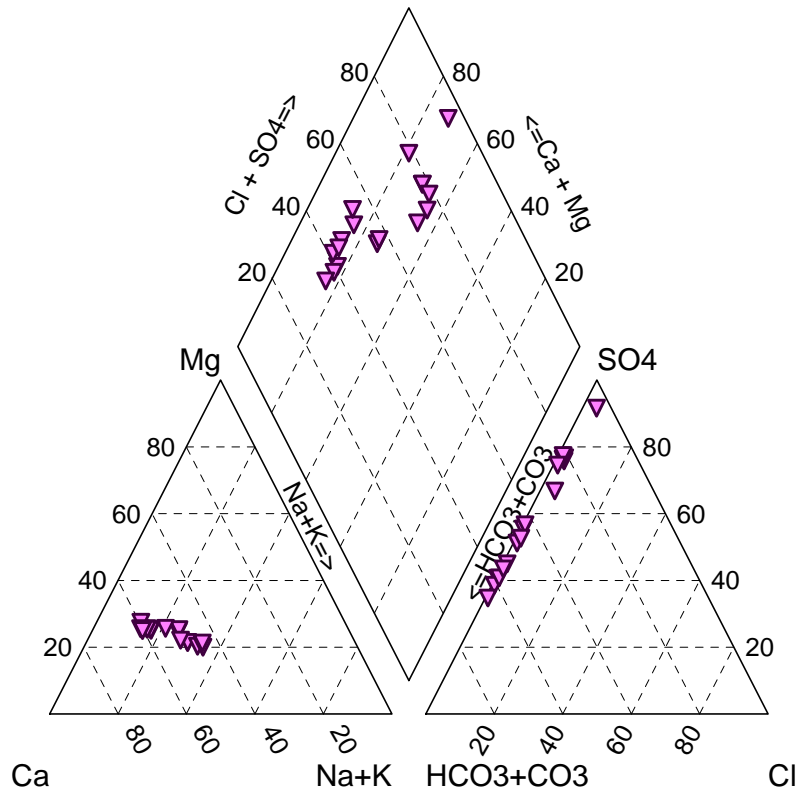
Date: June 2016

Project No: 14-18

Author: GW Solutions Inc.

# MILLIGAN CREEK

▼ MILLIGAN CREEK



## Appendix: 2 Watershed piper diagram and bar plot over time

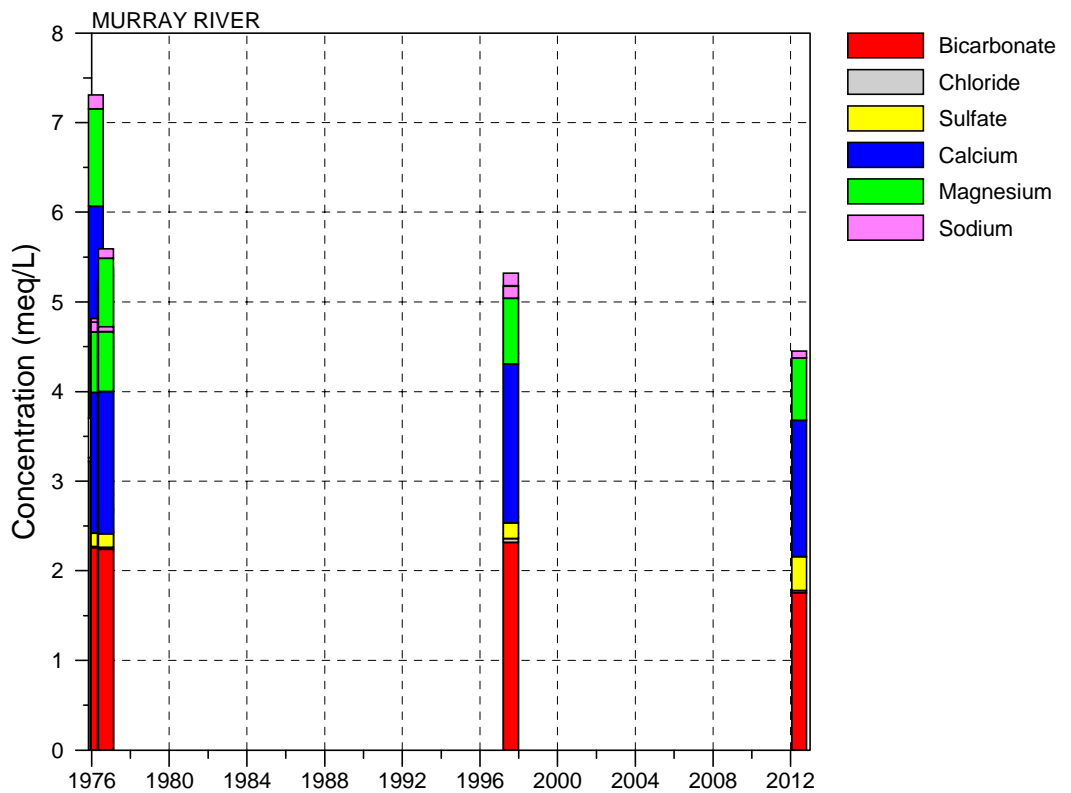
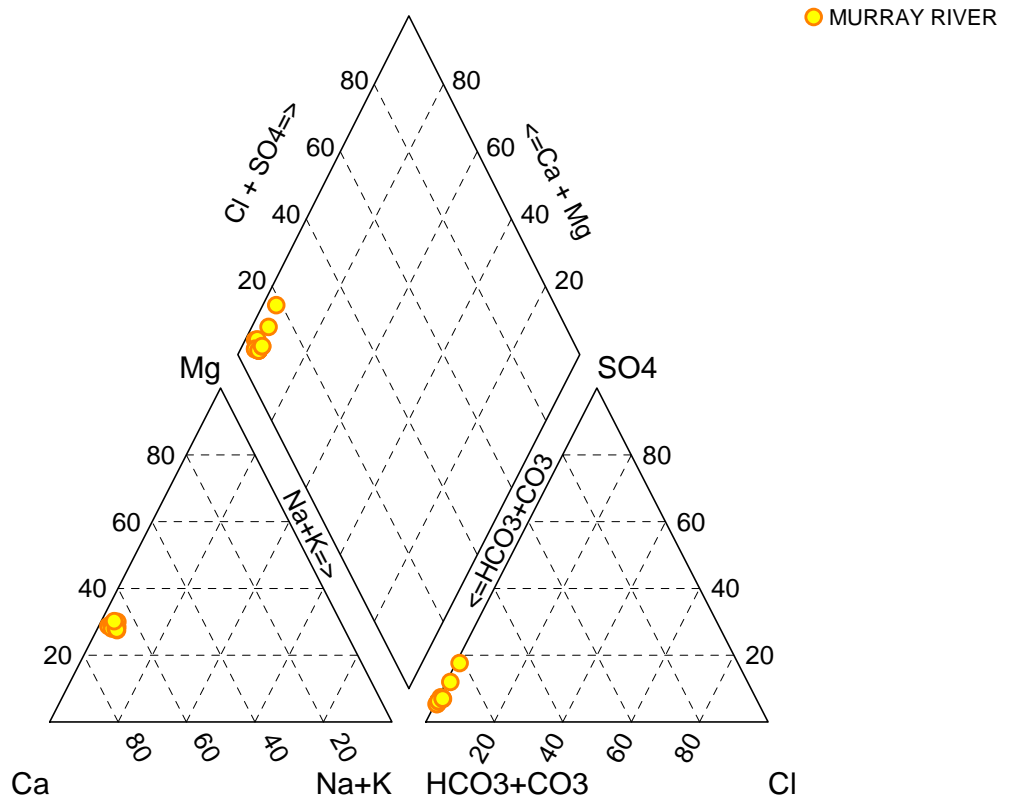
Project: PRRD water quality baseline

Date: June 2016

Project No: 14-18

Author: GW Solutions Inc.

# MURRAY RIVER



## Appendix: 2 Watershed piper diagram and bar plot over time

Project: PRRD water quality baseline

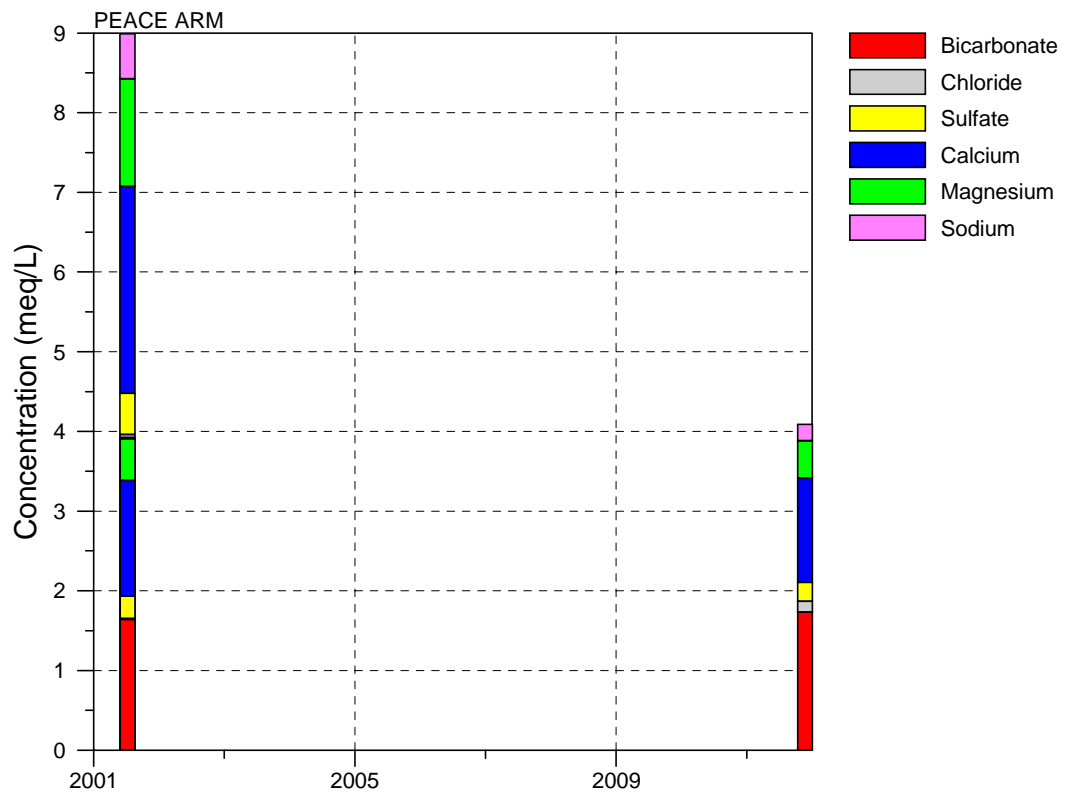
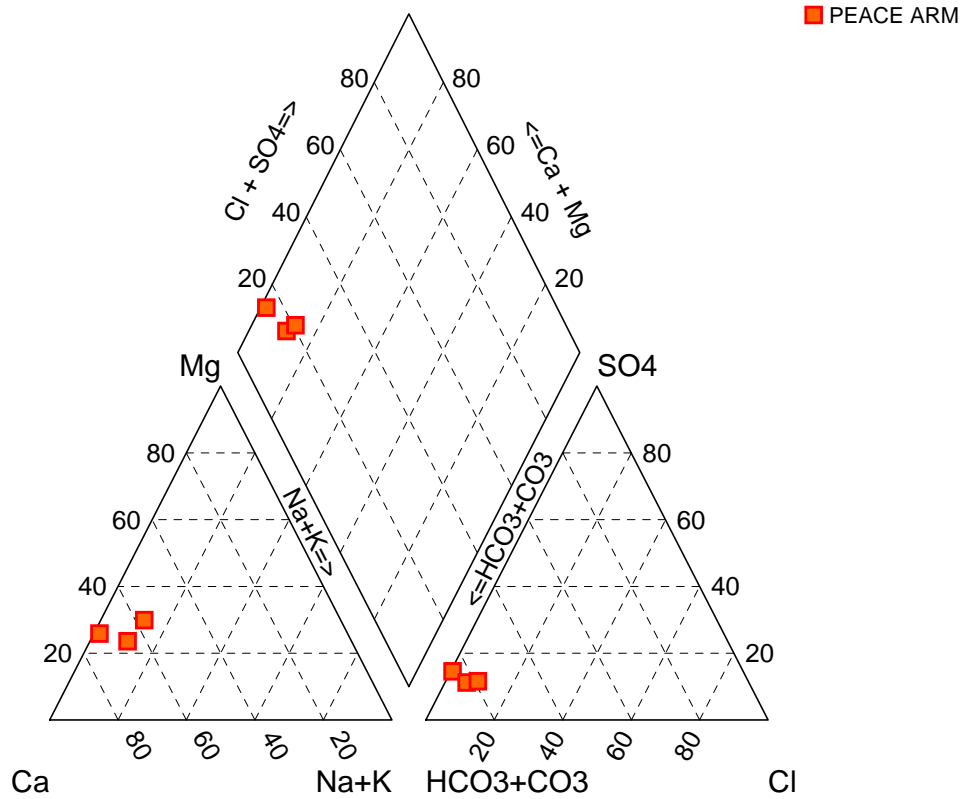
Date: June 2016

Project No: 14-18

Author: GW Solutions Inc.



# PEACE ARM



## Appendix: 2 Watershed piper diagram and bar plot over time

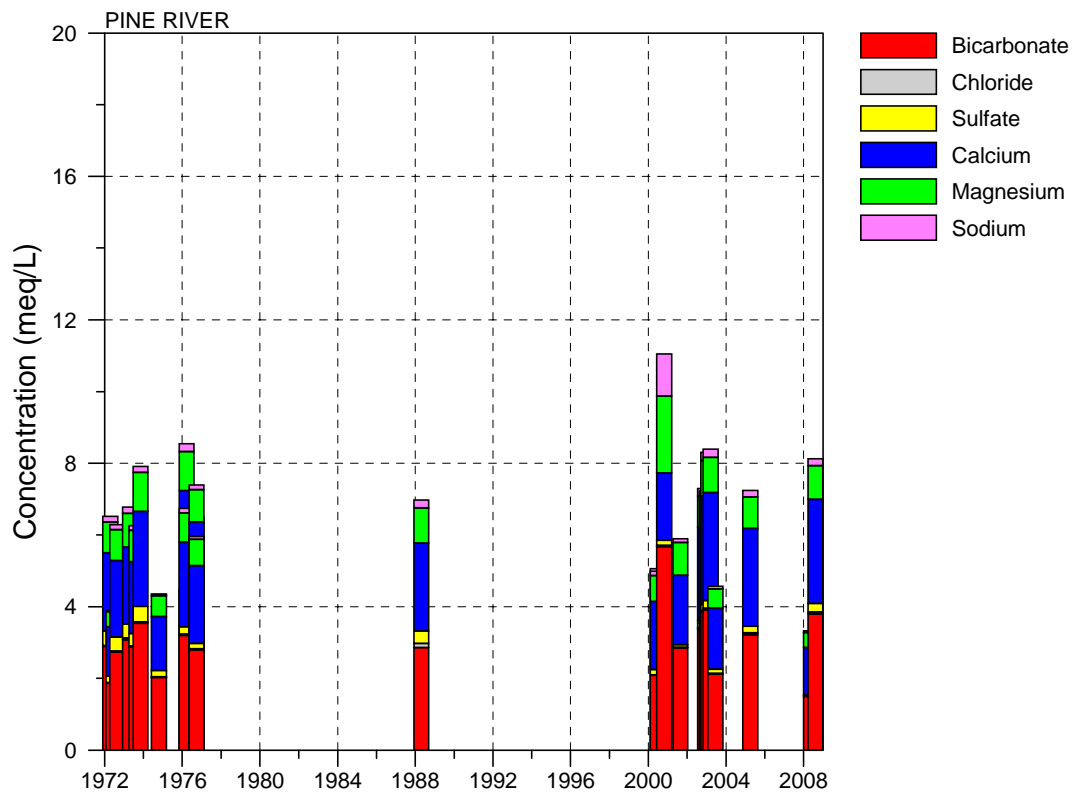
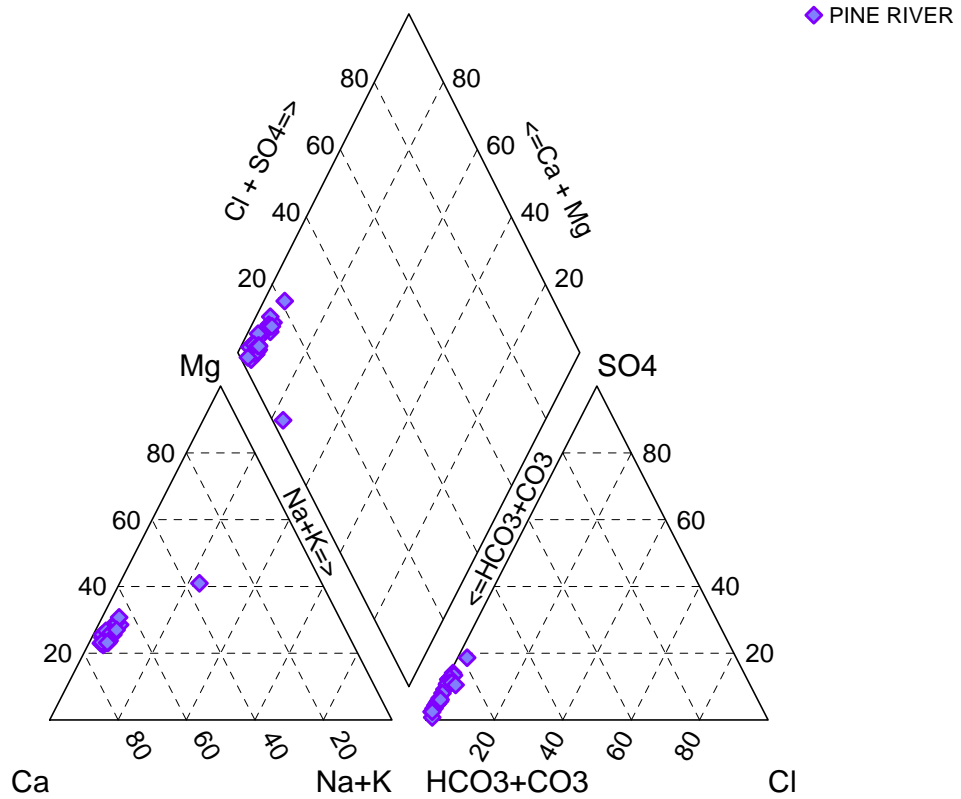
Project: PRRD water quality baseline

Date: June 2016

Project No: 14-18

Author: GW Solutions Inc.

# PINE RIVER



## Appendix: 2 Watershed piper diagram and bar plot over time

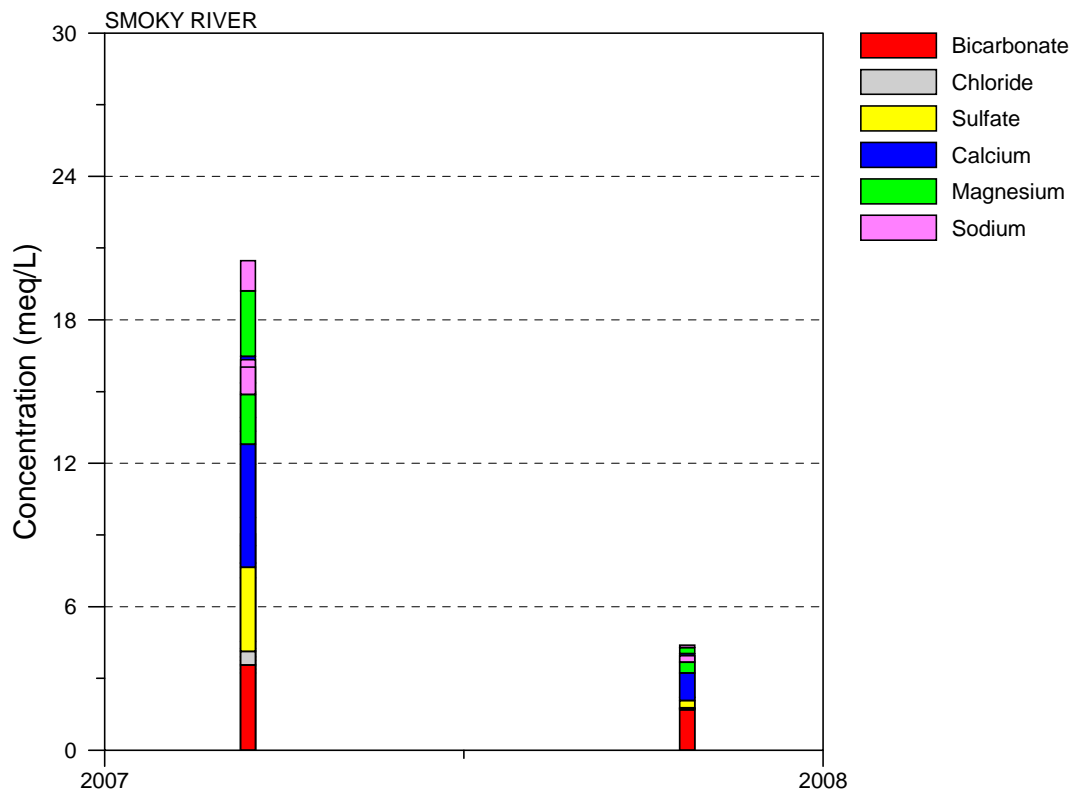
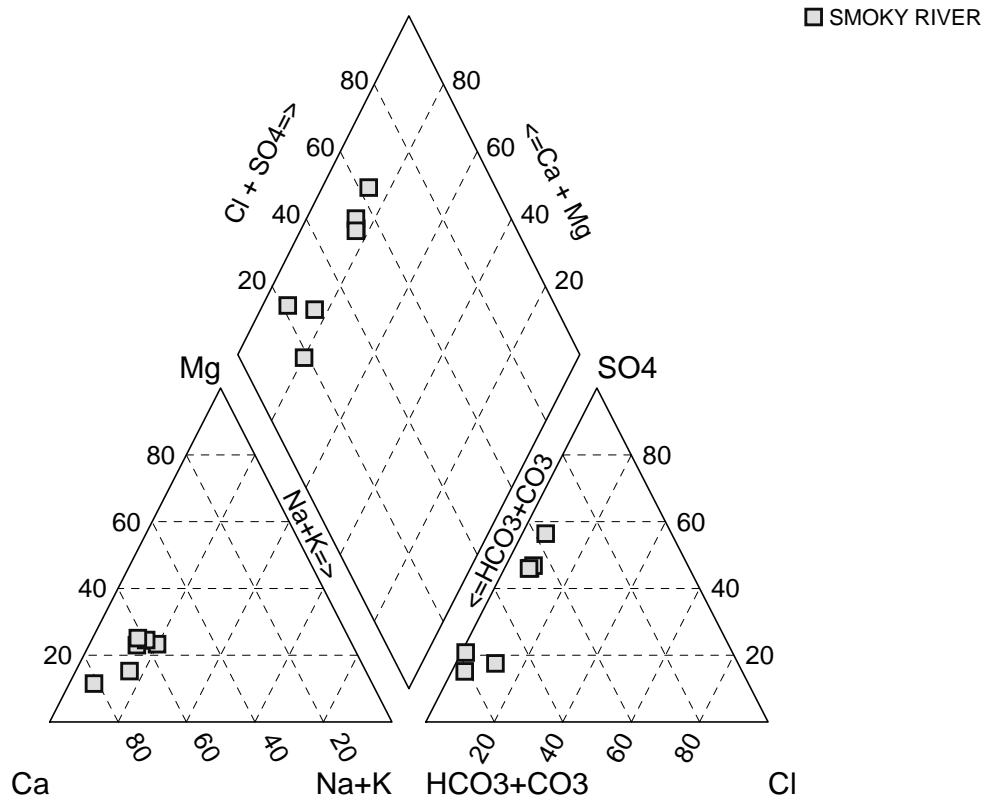
Project: PRRD water quality baseline

Date: June 2016

Project No: 14-18

Author: GW Solutions Inc.

# SMOKY RIVER



## Appendix: 2 Watershed piper diagram and bar plot over time

Project: PRRD water quality baseline

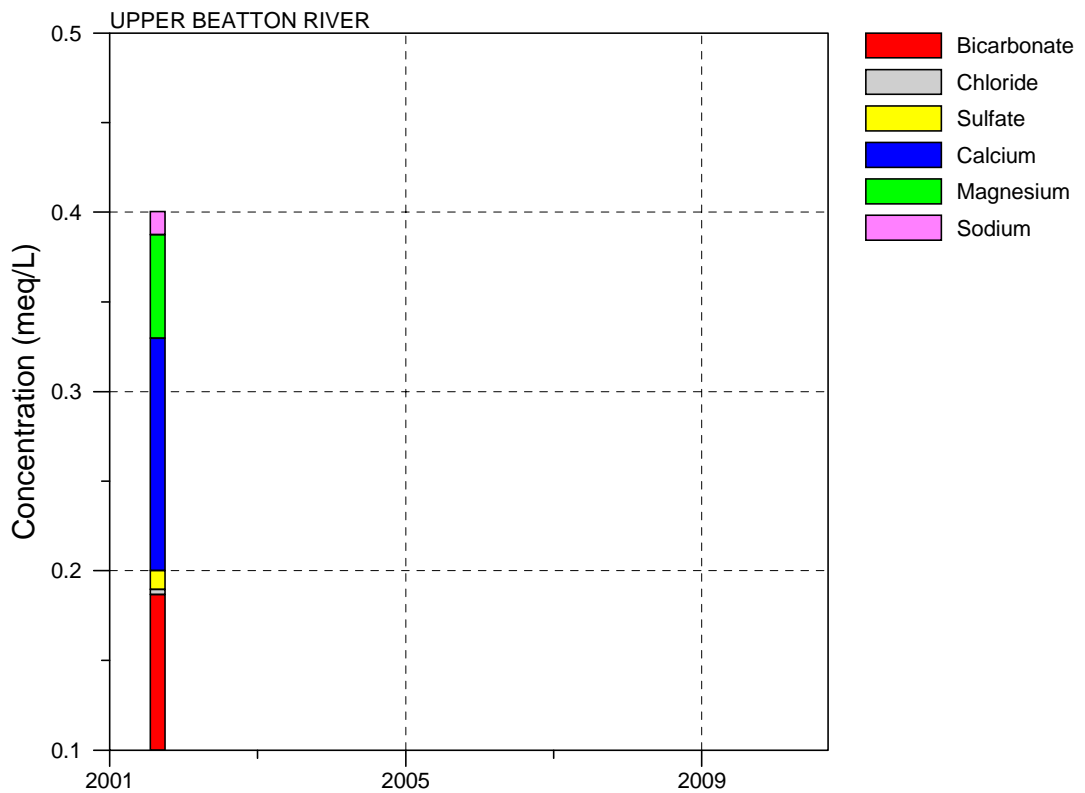
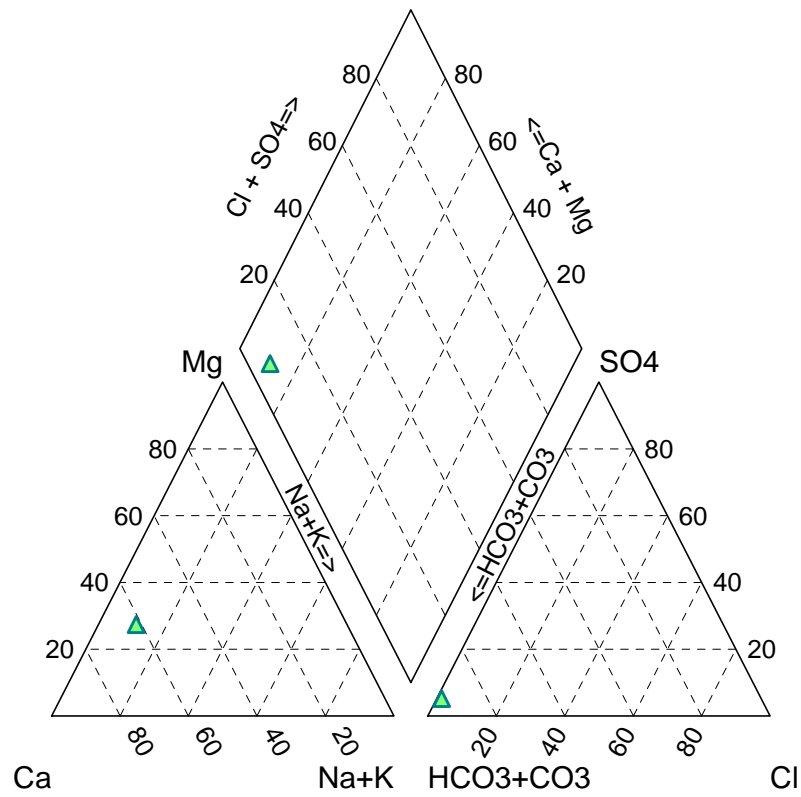
Date: June 2016

Project No: 14-18

Author: GW Solutions Inc.

# UPPER BEATTON RIVER

▲ UPPER BEATTON RIVER



## Appendix: 2 Watershed piper diagram and bar plot over time

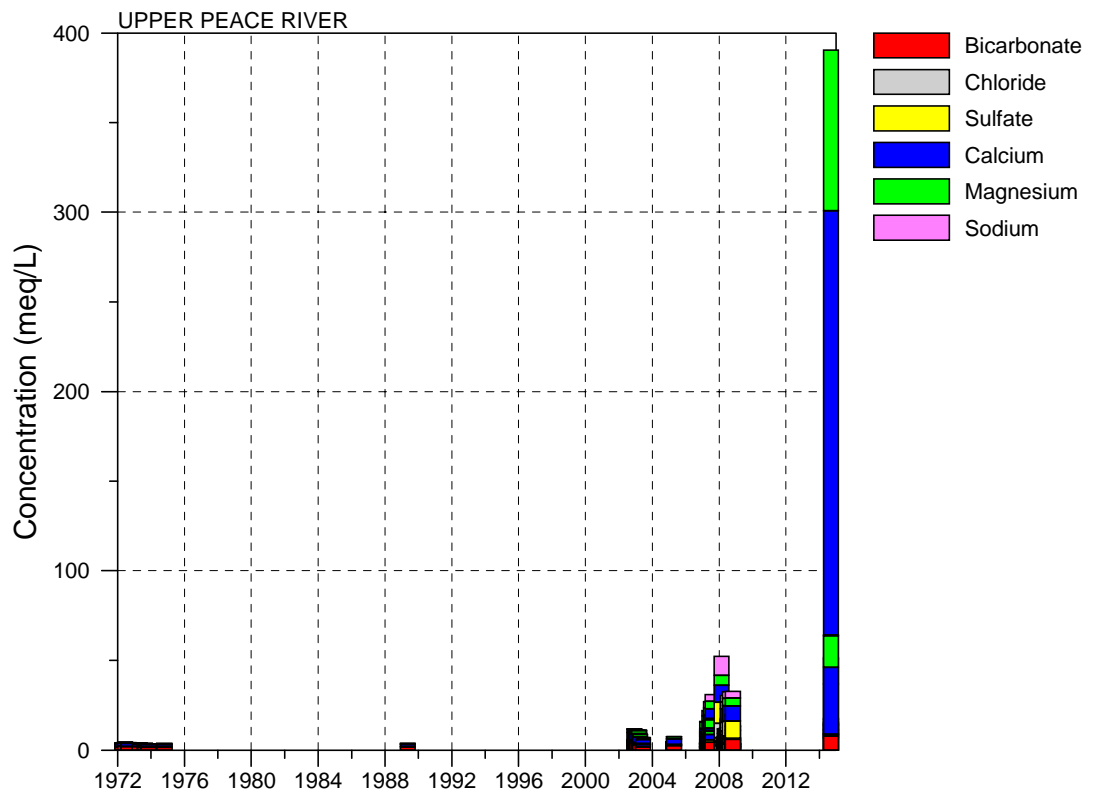
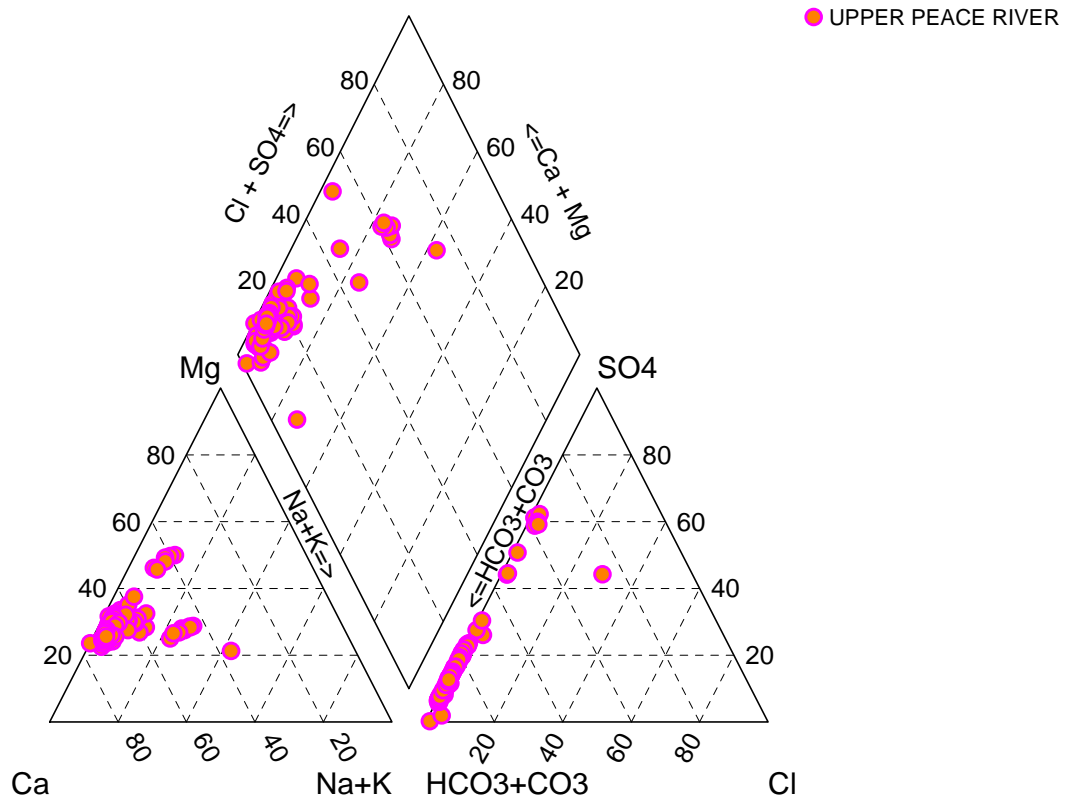
Project: PRRD water quality baseline

Date: June 2016

Project No: 14-18

Author: GW Solutions Inc.

# UPPER PEACE RIVER



## Appendix: 2 Watershed piper diagram and bar plot over time



Project: PRRD water quality baseline

Date: June 2016

Project No: 14-18

Author: GW Solutions Inc.