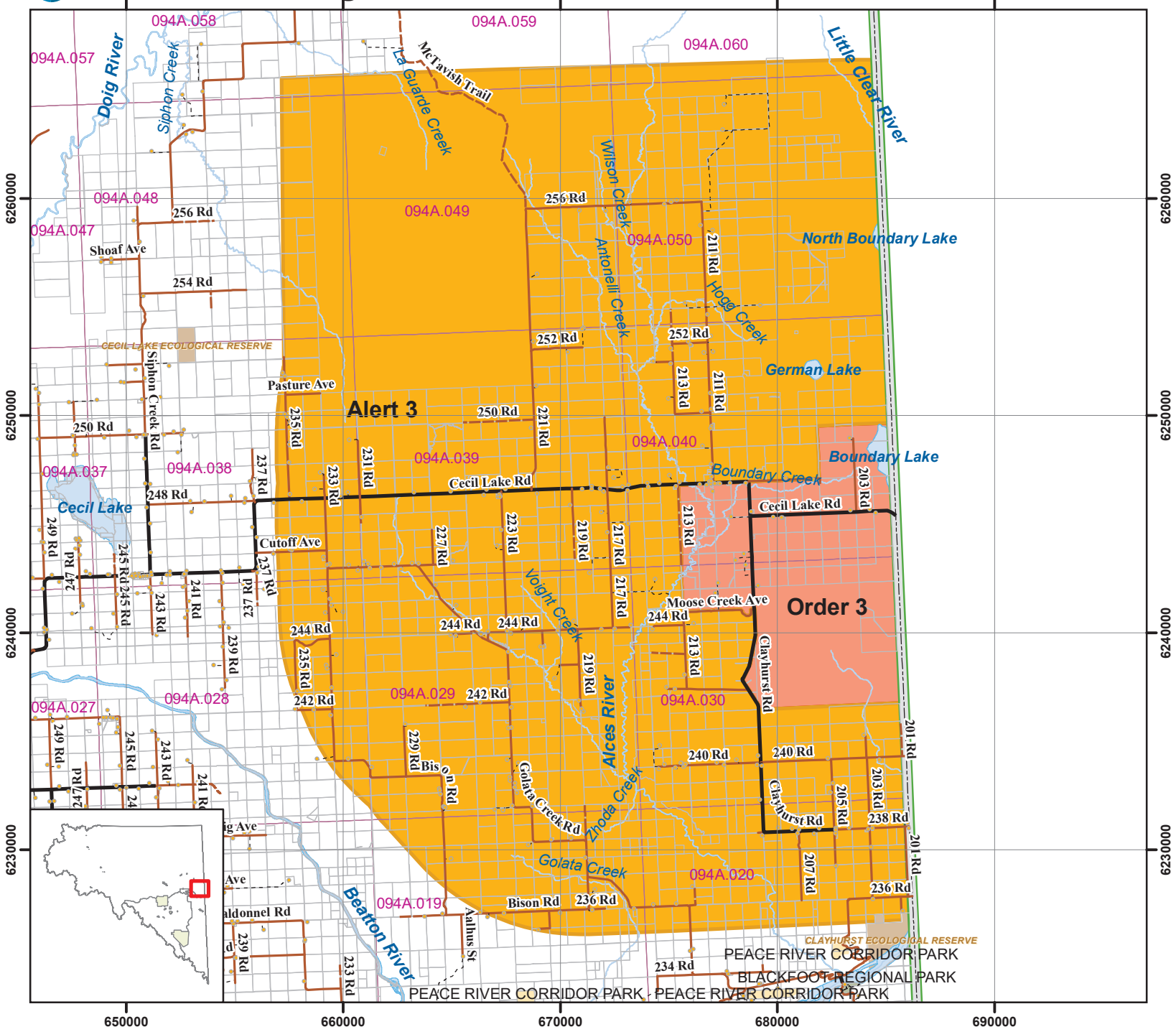




Peace River Regional District
















Overview Map
Boundary Lake Fire
Fire: G80220



1:250,000
 0 1.75 3.5 7
 Kilometers

Sunday, May 7, 2023

-  Evacuation Order
-  Evacuation Alert
-  Building/Residence
-  Mile Post
-  Water Feature
-  B.C.G.S Map Sheet
-  Electoral
-  Municipal
-  First Nations
-  Ecological Reserve
-  Protected Area
-  Provincial Park
-  Lake/River

Compiled and produced by the Peace River Regional District on Sunday, May 7, 2023.