



PEACE RIVER REGIONAL DISTRICT EVACUATION ALERT

EVACUATION ALERT #6

Donnie Creek/Tommy Lakes Wildfires

Electoral Area B

May 30, 2023 @ 15:00 hours

An Evacuation Alert has been issued by the Peace River Regional District. BC Wildfire Service has recommended this Alert due to the potential danger to life and health caused by wildfire. Evacuation Alert #6 replaces Alert #5.

The Evacuation Alert area applies to:

- 1km East of Highway 97 between km 225 and km 273,
- Due East to a point where it intersects with West Milligan Creek,
- Due North to a point of intersection with Cautley Creek,
- Northwest to the Peace River Regional District,
- West following the Peace River Regional District boundary to Kahntah River,
- South following Donnie Creek/Tommy Lakes Wildfire Evacuation Order #5 to Buckinghorse River, and
- Southwest to 1km East of Highway 97.

This is the time to GET PREPARED to leave your home on short notice.

An Evacuation Alert is issued to prepare you to evacuate your premises or property should it be found necessary. Residents will be given as much advance notice as possible prior to evacuation; however, you may receive limited notice due to changing conditions.

- Locate all family members and designate a meeting area outside the evacuation area in case an Evacuation Order is called while you are separated.
- Pack essential items for a quick departure, such as government-issued ID, medications, eyeglasses, valuable papers (e.g., insurance, passports, birth certificates, banking and mortgage information), immediate care needs for dependents, cellphone and charger and, if time and space permits, personal keepsakes.
- Prepare to move people with disabilities, children and neighbours if assistance is needed.
- Prepare to take pets and pet care items (leash, carrier, food) with you.
- Make a plan for livestock, including moving livestock to a safe area (if possible).
- Arrange transportation for all your household members. Fill the gas tanks of personal vehicles.
- If you will need assistance to evacuate from the area, such as for transportation, mobility, health, or other needs, please call 1-800-670-7773.
- Arrange accommodation for all members of the residence, if possible.
- Wait for an Evacuation Order to be issued before evacuating. Monitor www.prrd.bc.ca and Emergency Info BC for information on evacuation orders and location of Reception Centres and hours of operation.

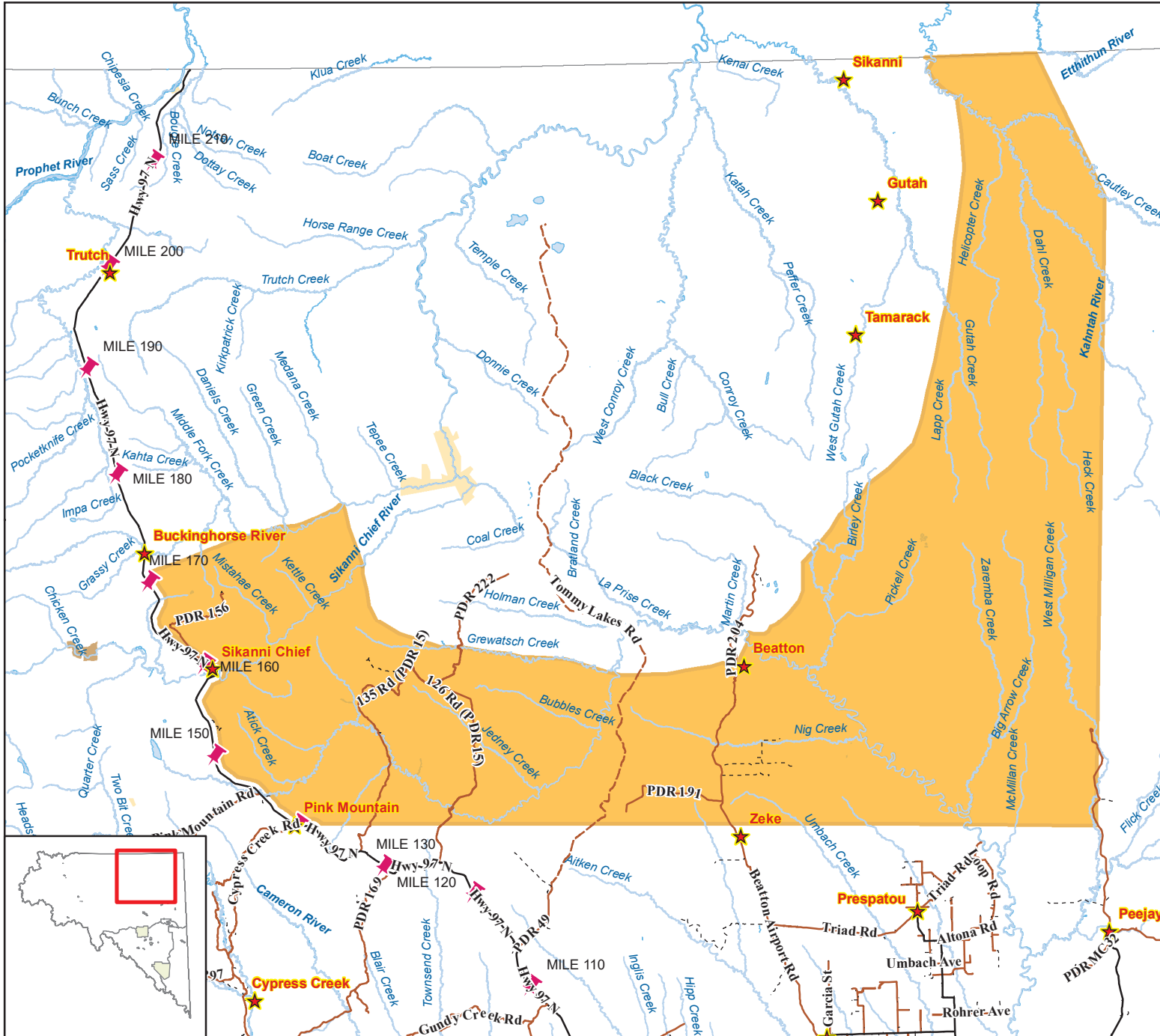
Further information about Evacuation Alerts and Orders will be posted at prrd.bc.ca, and wildfire updates are posted at bcwildfire.ca.

A handwritten signature in black ink, appearing to read "L. Hiebert".

Leonard Hiebert,
Chair, Peace River Regional District



Peace River Regional District



Evacuation Alert # 6

Donnie Creek Fire













1:800,000

0 5 10 20

Kilometers

Tuesday, May 30, 2023

-  Evacuation Alert
-  Mile Post
-  Water Feature
-  Electoral
-  Municipal
-  First Nations
-  Ecological Reserve
-  Protected Area
-  Provincial Park
-  Lake/River

Compiled and produced by the Peace River Regional District on Tuesday, May 30, 2023.