



EVACUATION ALERT #2

Doig River Wildfire

Electoral Area B

05/13/2024 AT 2100

An Evacuation Alert has been issued by Peace River Regional District at the Emergency Operations Centre (EOC).

Because of the potential danger to life and health, the Peace River Regional District has issued an **Evacuation Alert** for the following areas:

- Km 28 of Siphon Creek Road to Km 36 of Siphon Creek Road
- Northeast to Road PDR Osborn Access and continue East to end of road
- North for 5 Km
- West for 16.82 Km
- South to Km 28 of Siphon Creek Road

An Evacuation Alert has been issued to prepare you to evacuate your premises or property should it be found necessary. Residents will be given as much advance notice as possible prior to evacuation; however you may receive limited notice due to changing conditions.

This Alert does not affect First Nations communities or municipalities as they issue their own Orders and Alerts.

WHAT YOU SHOULD DO:

- Locate all family members and designate a meeting area outside the evacuation area, should an Evacuation Order be called while separated.
- Pack essential items such as government-issued ID, medications, eyeglasses, valuable papers (e.g. insurance, credit, and mortgage information), immediate care needs for dependents and, if time and space permits, keepsakes for quick departure.
- Prepare to move disabled persons, children and/or neighbours, if assistance is needed.
- Prepare to take pets with you and move livestock to a safe area (if possible).
- Arrange transportation for all your household members. Fill the gas tanks of personal vehicles. If transportation assistance is needed, call 1-800-670-7773.
- Arrange accommodation for all members of the residence, if possible.
- Wait for an Evacuation Order to be issued before evacuating. Monitor www.prrd.bc.ca for information on evacuation orders and location of Reception Centres.

Further information will be posted at www.prrd.bc.ca.



PEACE RIVER REGIONAL DISTRICT

Original Signed By

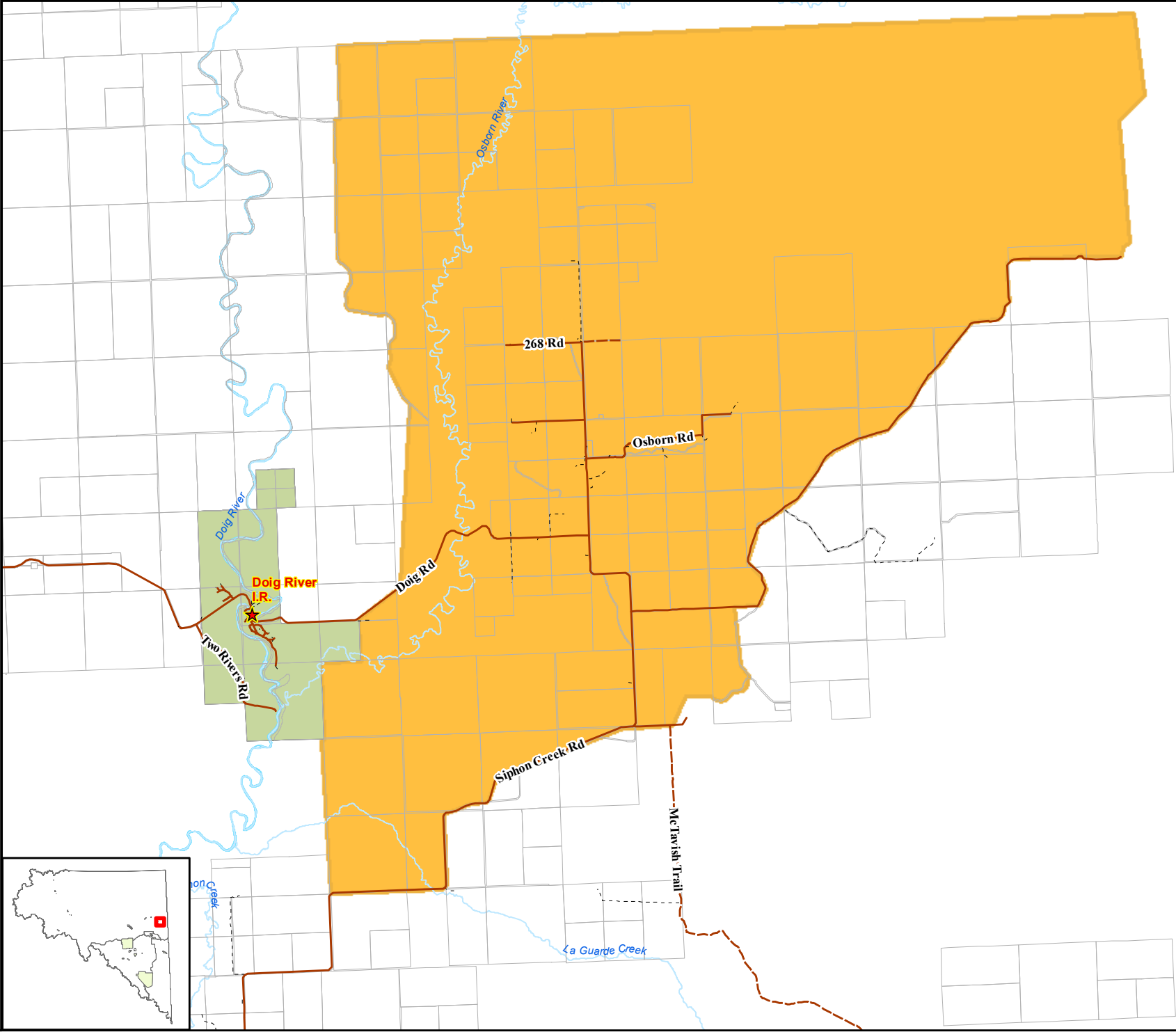
Brad Sperling, Chair

Peace River Regional District

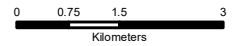


Peace River Regional District











Evacuation Alert #2 Doig River Fire Fire: G80305

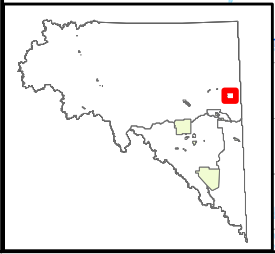


1:110,000



Monday, May 13, 2024

-  Evacuation Alert
-  Mile Marker
-  Water Feature
-  Electoral
-  Municipal
-  First Nations
-  Ecological Reserve
-  Protected Area
-  Provincial Park
-  Lake/River



The map only applies to the Peace River Regional District and does not apply to other municipalities or first nations jurisdictions

Compiled and produced by the Peace River Regional District on Monday, May 13, 2024.