



# PEACE RIVER REGIONAL DISTRICT EVACUATION ALERT

## EVACUATION ALERT #2

Peavine Creek Wildfire  
Electoral Area D  
June 15, 2023 at 10:00 hours

An Evacuation Alert has been issued by the Peace River Regional District. BC Wildfire Service has recommended this Alert due to the potential danger to life and health caused by the Peavine Creek wildfire. The Peavine Creek Evacuation Alert #2 replaces Peavine Creek Evacuation Alert #1.

The Evacuation Alert area applies to:

- From the intersection of the Gunter Bridge and Hwy 52 E, travel east to the BC/Alberta border.
- From the BC/Alberta border travel south for 14km
- Continue west to the Pembina Steeprock Gas Plant
- Continue southwest to approximate km 212 on Hwy 52 E
- Continue north along Hwy 52 E to the approximately km 214 Hwy 52 E
- Continue west for approximately 1.5 km then travel north for approximately 1 km
- Continue due west to the Kiskatinaw River
- Follow the Kiskatinaw River northwest to the One Island Lake Bridge
- Continue northeast along the south side of One Island Lake road to Gunter Bridge

**This is the time to GET PREPARED to leave your home on short notice.**

An Evacuation Alert is issued to prepare you to evacuate your premises or property should it be found necessary. Residents will be given as much advance notice as possible prior to evacuation; however, you may receive limited notice due to changing conditions.

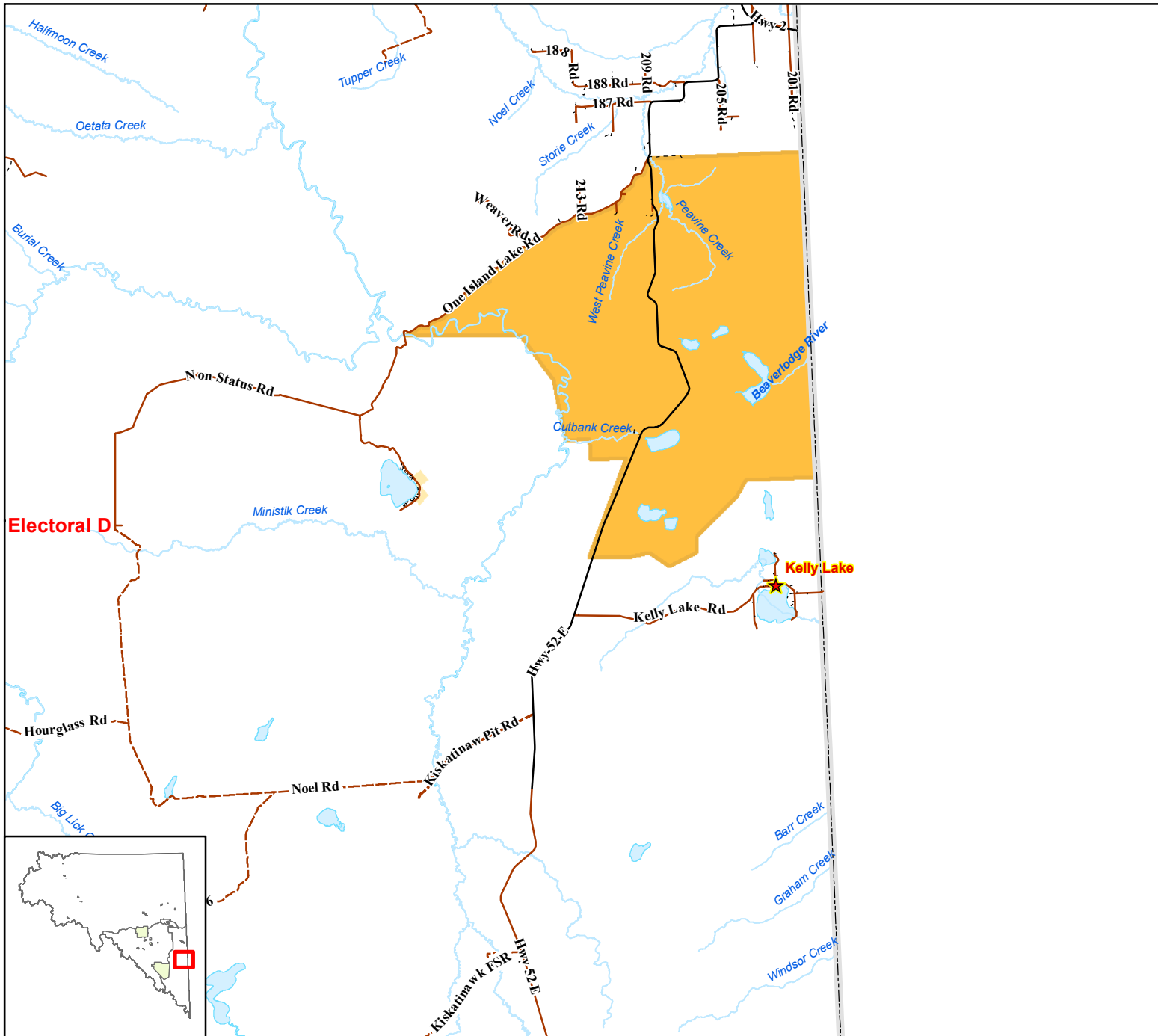
- Locate all family members and designate a meeting area outside the evacuation area in case an Evacuation Order is called while you are separated.
- Pack essential items for a quick departure, such as government-issued ID, medications, eyeglasses, valuable papers (e.g., insurance, passports, birth certificates, banking and mortgage information), immediate care needs for dependents, cellphone and charger and, if time and space permits, personal keepsakes.
- Prepare to move people with disabilities, children and neighbours if assistance is needed.
- Prepare to take pets and pet care items (leash, carrier, food) with you.
- Make a plan for livestock, including moving livestock to a safe area (if possible).
- Ensure your cistern or potable water system is full.
- Arrange transportation for all your household members. Fill the gas tanks of personal vehicles.
- If you will need assistance to evacuate from the area, such as for transportation, mobility, health, or other needs, please call 1-800-670-7773.
- Arrange accommodation for all members of the residence, if possible.
- Wait for an Evacuation Order to be issued before evacuating. Monitor [www.prrd.bc.ca](http://www.prrd.bc.ca) and Emergency Info BC for information on evacuation orders and location of Reception Centres and hours of operation.

Further information about Evacuation Alerts and Orders will be posted at [prrd.bc.ca](http://prrd.bc.ca), and wildfire updates are posted at [bcwildfire.ca](http://bcwildfire.ca).

Dan Rose  
Vice – Chair, Peace River Regional District

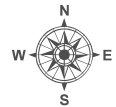


# Peace River Regional District













## Evacuation Alert # 2

### Peavine Creek Fire G70644



1:250,000  
 0 1.75 3.5 7  
 Kilometers

Thursday, June 15, 2023

-  Evacuation Alert
-  Mile Post
-  Water Feature
-  Electoral
-  Municipal
-  First Nations
-  Ecological Reserve
-  Protected Area
-  Provincial Park
-  Lake/River

Compiled and produced by the  
 Peace River Regional District  
 on Wednesday, June 14, 2023.