



# Peace River Regional District

#Bigfoot, Mount

Northern Rockies Municipalities

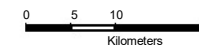
Peace River Regional District

## Evacuation Alert #13












### Donnie Creek Fire: G80280



1:850,000



Friday, June 30, 2023

-  Evacuation Alert
-  Rural Community
-  Mile Marker
-  Water Feature
-  Electoral
-  Municipal
-  First Nations
-  Ecological Reserve
-  Protected Area
-  Provincial Park
-  Lake/River

The map only applies to the Peace River Regional District and does not apply to other municipalities or first nations jurisdictions

Compiled and produced by the Peace River Regional District on Friday, June 30, 2023.

