










Discover Blackfoot Regional Park in the Peace River Regional District

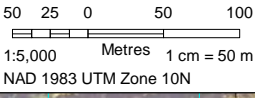
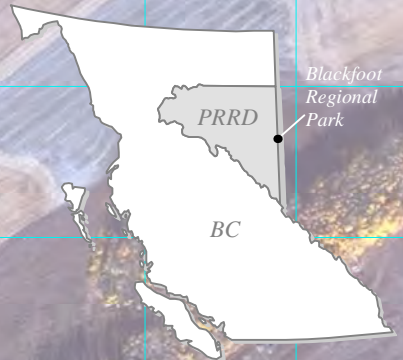
Peace River

Blackfoot Regional Park

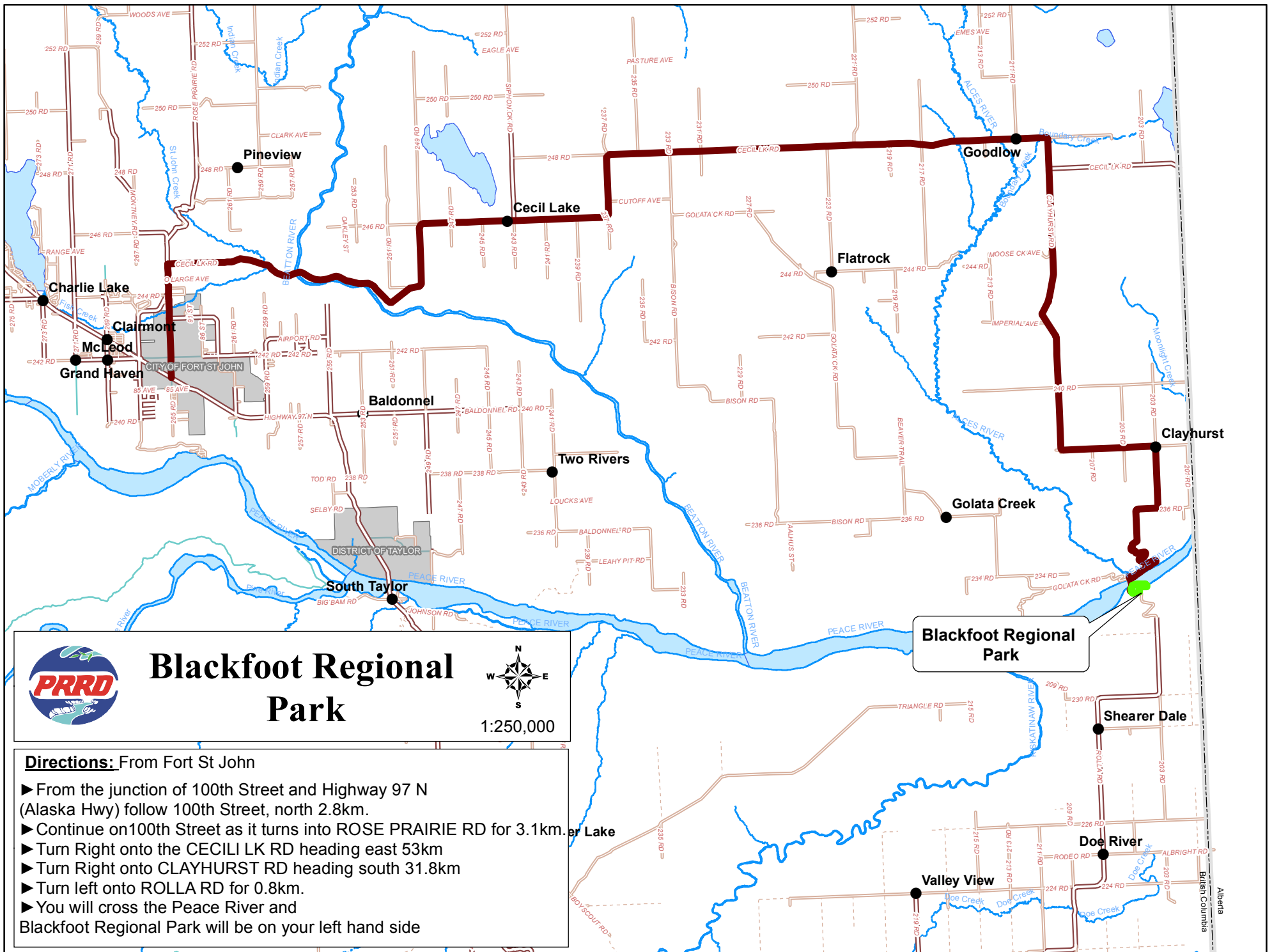
~22.66 ha

-  Camp Site
-  Camp Site (Tents)
-  Garbage Bin
-  Playground
-  Outhouse
-  Tank-Loader
-  Gravel
-  Hard Surface
-  Seasonal

Ortho Source: Bing Maps (Microsoft)



Revised: 7/31/2012
Original: 3/5/2012



Blackfoot Regional Park



1:250,000

Directions: From Fort St John

- ▶ From the junction of 100th Street and Highway 97 N (Alaska Hwy) follow 100th Street, north 2.8km.
- ▶ Continue on 100th Street as it turns into ROSE PRAIRIE RD for 3.1km.
- ▶ Turn Right onto the CECIL LK RD heading east 53km.
- ▶ Turn Right onto CLAYHURST RD heading south 31.8km.
- ▶ Turn left onto ROLLA RD for 0.8km.
- ▶ You will cross the Peace River and Blackfoot Regional Park will be on your left hand side